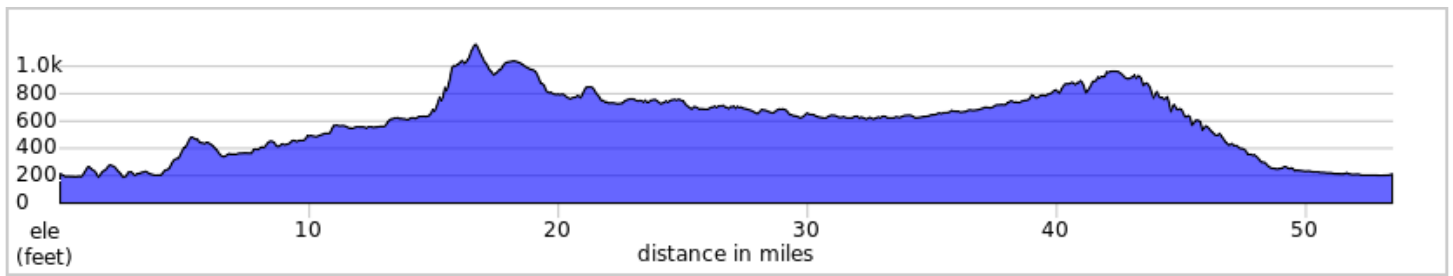
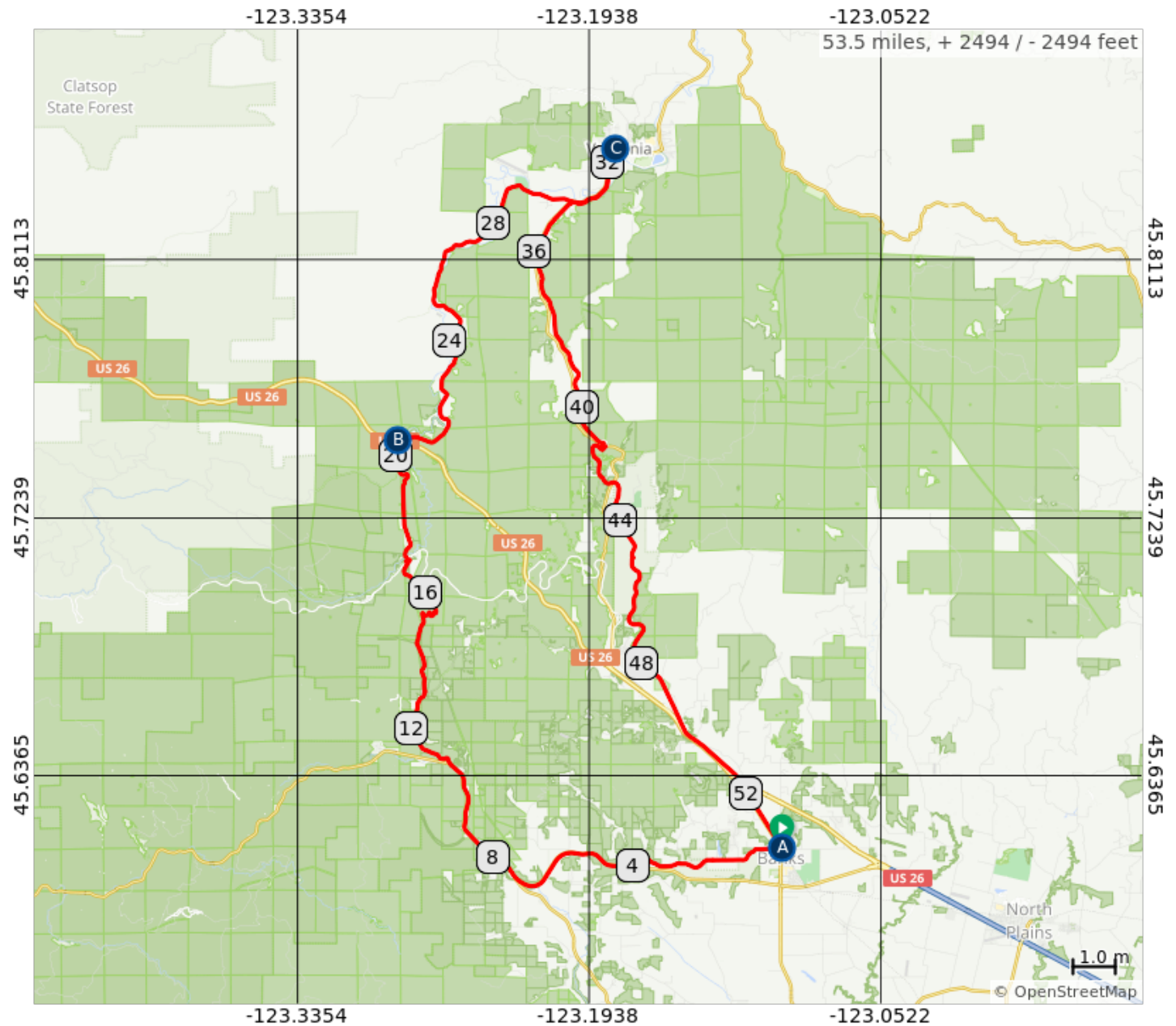


Lunch in Vernonia (Outbound Timber Rd, Return on BV Trail)
















- A. Bank BV Trailhead (restrooms)
 - C. Black Iron Grill
- B. 26 Market





Mark Detrick (503) 936-4137

Lunch in Vernonia (Outbound Timber Rd, Return on BV Trail)

Num	Prev	Dist	Type	Note
1.	0.0	0.0		Start of route
2.	0.0	0.0		R onto NW Banks Rd
3.	1.9	1.9		L to stay on NW Cedar Canyon Rd
4.	1.9	3.9		R onto NW Wilson River Hwy (OR-6 W)
5.	6.8	10.7		Slight R onto NW Timber Rd
6.	6.0	16.7		Ride's Highest Point
7.	3.7	20.4		26 Market Convenience Store
8.	10.2	30.6		L onto Nehalem Hwy S (OR-47 N)
9.	1.8	32.3		L onto Jefferson Ave
10.	0.1	32.5		L into parking lot.
11.	0.0	32.5		Lunch stop at Black Iron Grill.
12.	0.0	32.5		R onto Jefferson Ave
13.	0.1	32.7		R onto BV Trail

32.7 miles. +2072/-1671 feet

Num	Prev	Dist	Type	Note
14.	9.6	42.3		Highest point on return
15.	11.2	53.5		The End

20.8 miles. +224/-978 feet