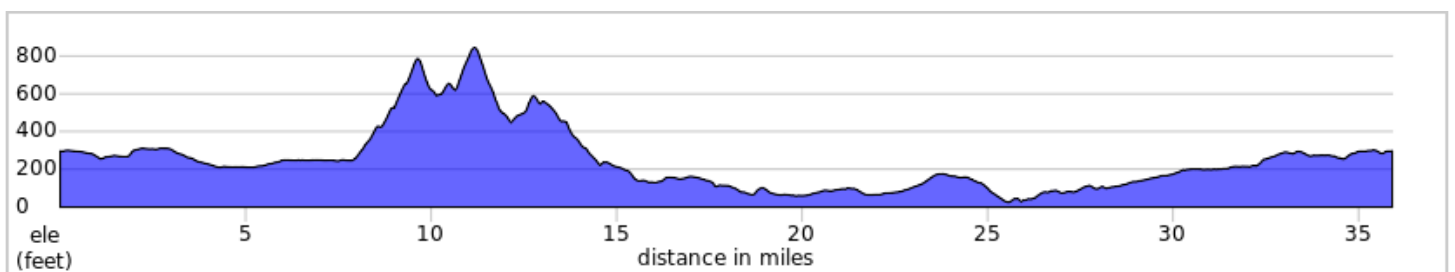
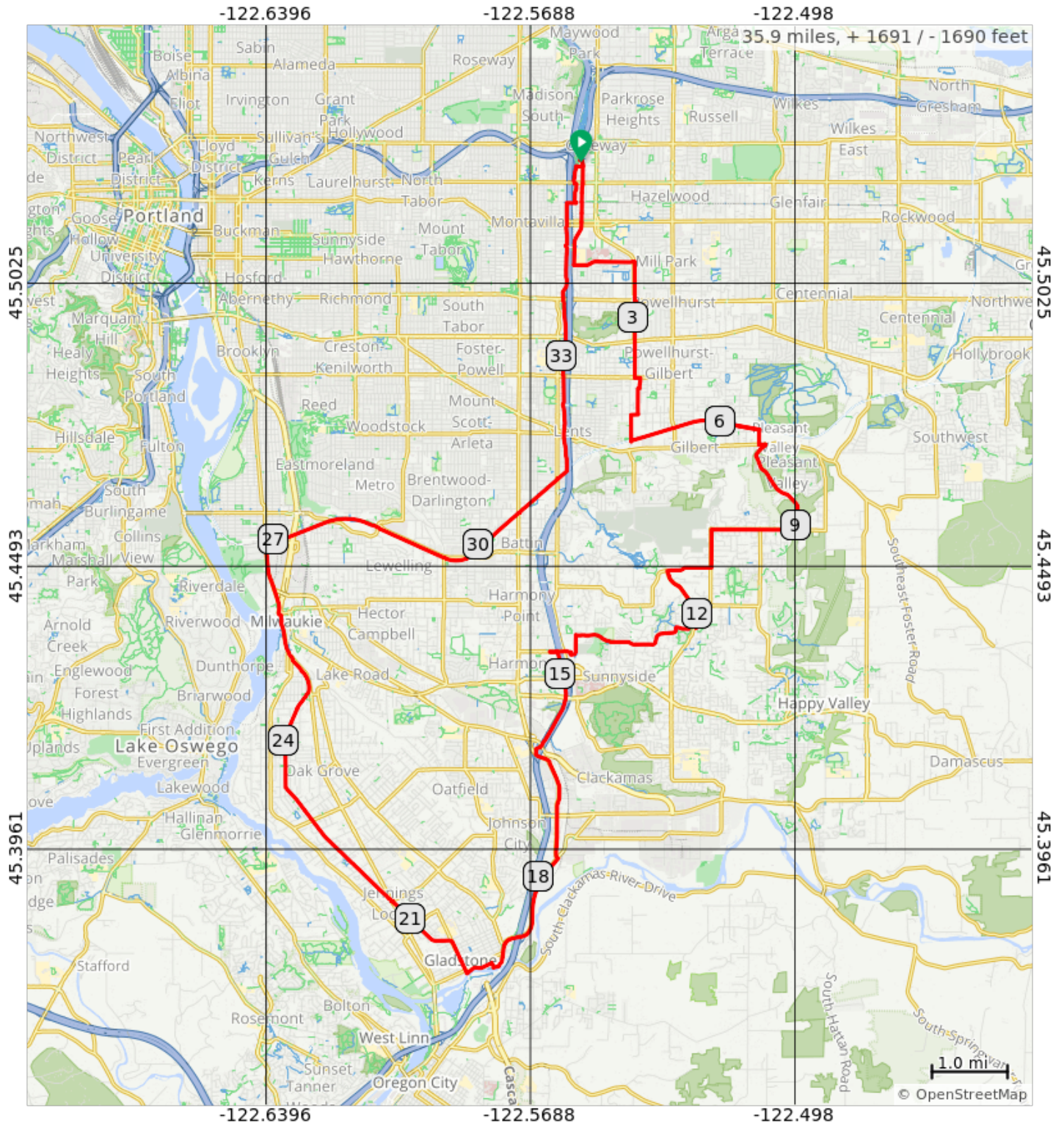


Gateway to Mt Scott & Milwaukie




















Gateway to Mt Scott & Milwaukie

Num	Prev	Dist	Type	Note	Next
1.	0.0	0.0	→	R	0.0
2.	0.0	0.0	→	R onto Northeast 99th Avenue	1.2
3.	1.2	1.2	←	L onto Southeast Main Street	0.0
4.	0.0	1.2	←	L onto Southeast 96th Avenue	0.2
5.	0.2	1.4	←	L onto Southeast Market Street	0.8
6.	0.8	2.2	→	R onto Southeast 112th Avenue	0.5
7.	0.5	2.7	←	L onto Southeast Division Street	0.0
8.	0.0	2.7	→	R	0.0
9.	0.0	2.8	→	R	0.0
10.	0.0	2.8	→	R	0.0
11.	0.0	2.8	←	L onto Southeast 112th Avenue	1.0
12.	1.0	3.8	←	L onto Southeast Holgate Boulevard	0.1
13.	0.1	3.8	→	R onto Southeast 113th Avenue	0.2
14.	0.2	4.0	↗	Slight L onto Southeast 113th Avenue	0.3
15.	0.3	4.3	→	R onto Southeast Harold Street	0.1
16.	0.1	4.4	←	L onto Southeast 111th Avenue	0.3
17.	0.3	4.8	←	L	0.0
18.	0.0	4.8	↘	Sharp R onto Southeast 111th Avenue	0.0
19.	0.0	4.8	→	R onto Springwater Corridor	2.2
20.	2.2	6.9	←	L onto Southeast 136th Avenue	0.0




















6.9 miles. +111/-158 feet

Num	Prev	Dist	Type	Note	Next
21.	0.0	6.9	→	R onto Springwater Corridor	0.4
22.	0.4	7.4	→	R onto Southeast 145th Avenue	0.2
23.	0.2	7.6	←	L onto Southeast Foster Road	0.1
24.	0.1	7.6	→	R onto Southeast Barbara Welch Road	1.4
25.	1.4	9.0	→	R onto Southeast Clatsop Street	1.1
26.	1.1	10.1	←	L onto Southeast 132nd Avenue	0.5
27.	0.5	10.6	→	R onto Southeast Ridgecrest Road	0.6
28.	0.6	11.2	←	L onto Southeast Mount Scott Boulevard	0.6
29.	0.6	11.9	→	R onto Southeast 129th Avenue	0.3
30.	0.3	12.2	→	R onto Southeast Scott Creek Lane	0.1
31.	0.1	12.3	←	L onto Southeast Cedar Way	0.0
32.	0.0	12.3	→	R onto Southeast Cougar Place	0.2
33.	0.2	12.5	←	L onto Southeast William Otty Road	0.4
34.	0.4	12.9	↗	Slight R onto Southeast William Otty Road	0.6
35.	0.6	13.5	→	R	0.1
36.	0.1	13.5	→	R onto Southeast Causey Avenue	0.4

6.6 miles. +922/-714 feet

Num	Prev	Dist	Type	Note	Next
37.	0.4	13.9		Sharp L onto Southeast Stevens Road	0.2
38.	0.2	14.2		Keep R	0.0
39.	0.0	14.2		R onto Southeast Monterey Avenue	0.1
40.	0.1	14.3		L onto Southeast Monterey Avenue	0.3
41.	0.3	14.6		R onto Southeast 90th Avenue	0.0
42.	0.0	14.6		Sharp R onto Southeast Monterey Avenue	0.1
43.	0.1	14.7		R onto I-205 Multi-Use Path	0.3
44.	0.3	15.0		L onto I-205 Multi-Use Path	0.0
45.	0.0	15.0		Keep L onto I-205 Multi-Use Path	0.0
46.	0.0	15.1		L onto I-205 Multi-Use Path	0.9
47.	0.9	15.9		Keep L onto I-205 Multi-Use Path	0.4
48.	0.4	16.4		Keep L onto Southeast 82nd Drive	1.3
49.	1.3	17.7		R onto Southeast 82nd Drive	1.7
50.	1.7	19.4		At roundabout, take exit 2 onto I-205 Multi-Use Path - Connector	0.1
51.	0.1	19.5		Sharp R onto East Clackamas Boulevard	0.1
52.	0.1	19.5		L onto East First Street	0.1
53.	0.1	19.7		Continue onto East Clackamas Boulevard	0.0

6.2 miles. +95/-382 feet

Num	Prev	Dist	Type	Note	Next
54.	0.0	19.7		L onto Clackamas River Greenway	0.2
55.	0.2	19.9		R onto Portland Avenue	0.1
56.	0.1	20.0		Keep R onto Portland Avenue	0.0
57.	0.0	20.1		Sharp R onto Portland Avenue	0.3
58.	0.3	20.4		L	0.0
59.	0.0	20.4		R onto Portland Avenue	0.0
60.	0.0	20.4		L onto Trolley Trail	0.9
61.	0.9	21.2		L onto Southeast Abernethy Lane	0.1
62.	0.1	21.4		R onto Southeast McLoughlin Boulevard	2.0
63.	2.0	23.4		R onto Southeast Arista Drive	0.7
64.	0.7	24.1		R onto Southeast Courtney Avenue	0.0
65.	0.0	24.1		L onto Southeast Arista Drive	0.6
66.	0.6	24.7		Continue onto Trolley Trail	0.6
67.	0.6	25.3		Keep L onto Trolley Trail	0.5
68.	0.5	25.8		L onto Southeast McLoughlin Boulevard	0.1
69.	0.1	25.9		L onto Southeast 17th Avenue	0.6
70.	0.6	26.5		Keep R onto Southeast 17th Avenue	0.3
71.	0.3	26.8		R	0.0
72.	0.0	26.8		Sharp L	0.0

7.1 miles. +239/-213 feet

Num	Prev	Dist	Type	Note	Next
73.	0.0	26.8	←	L onto Southeast 17th Avenue	0.0
74.	0.0	26.8	↖	Sharp L	0.0
75.	0.0	26.8	←	L onto Southeast 17th Avenue	0.0
76.	0.0	26.8	↻	Make a U-turn onto Southeast 17th Avenue	0.0
77.	0.0	26.8	→	R	0.0
78.	0.0	26.8	↖	Slight L onto Southeast 17th Avenue	0.0
79.	0.0	26.9	→	R onto Southeast Ochoco Street	0.1
80.	0.1	27.0	←	L onto Southeast 19th Avenue	0.0
81.	0.0	27.0	→	R onto Springwater Corridor	2.7
82.	2.7	29.7	↑	Continue onto Springwater Corridor	0.1
83.	0.1	29.8	↘	Sharp R onto Springwater Corridor	0.0
84.	0.0	29.8	↗	Keep R onto Springwater Corridor	0.5
85.	0.5	30.3	↑	Continue onto Springwater Corridor	0.2
86.	0.2	30.5	↑	Continue onto Springwater Corridor	0.4
87.	0.4	30.9	↑	Continue onto Springwater Corridor	0.2
88.	0.2	31.1	↑	Continue onto Springwater Corridor	0.3
89.	0.3	31.3	←	L onto Southeast 92nd Avenue	0.0
90.	0.0	31.4	←	L onto Southeast 92nd Avenue	0.0

4.5 miles. +162/-47 feet

Num	Prev	Dist	Type	Note	Next
91.	0.0	31.4	↖	Sharp L onto Springwater Corridor	0.2
92.	0.2	31.5	←	L onto I-205 Multi-Use Path	1.7
93.	1.7	33.2	↑	Continue onto I-205 Multi-Use Path	1.9
94.	1.9	35.1	→	R onto East Burnside Street	0.1
95.	0.1	35.2	←	L onto I-205 Multi-Use Path	0.5
96.	0.5	35.7	→	R onto I-205 Corridor	0.0
97.	0.0	35.7	←	L	0.1
98.	0.1	35.8	←	L onto Northeast 99th Avenue	0.1
99.	0.1	35.9	←	L	0.0
100	0.0	35.9	→	R	0.0

4.5 miles. +161/-68 feet