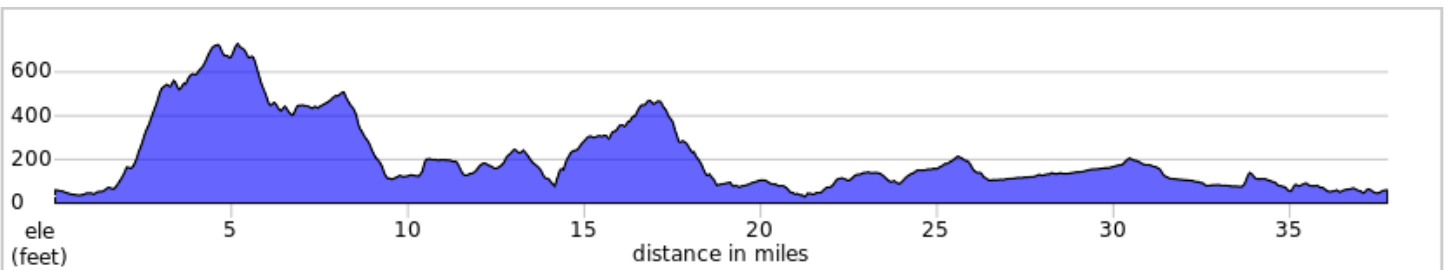
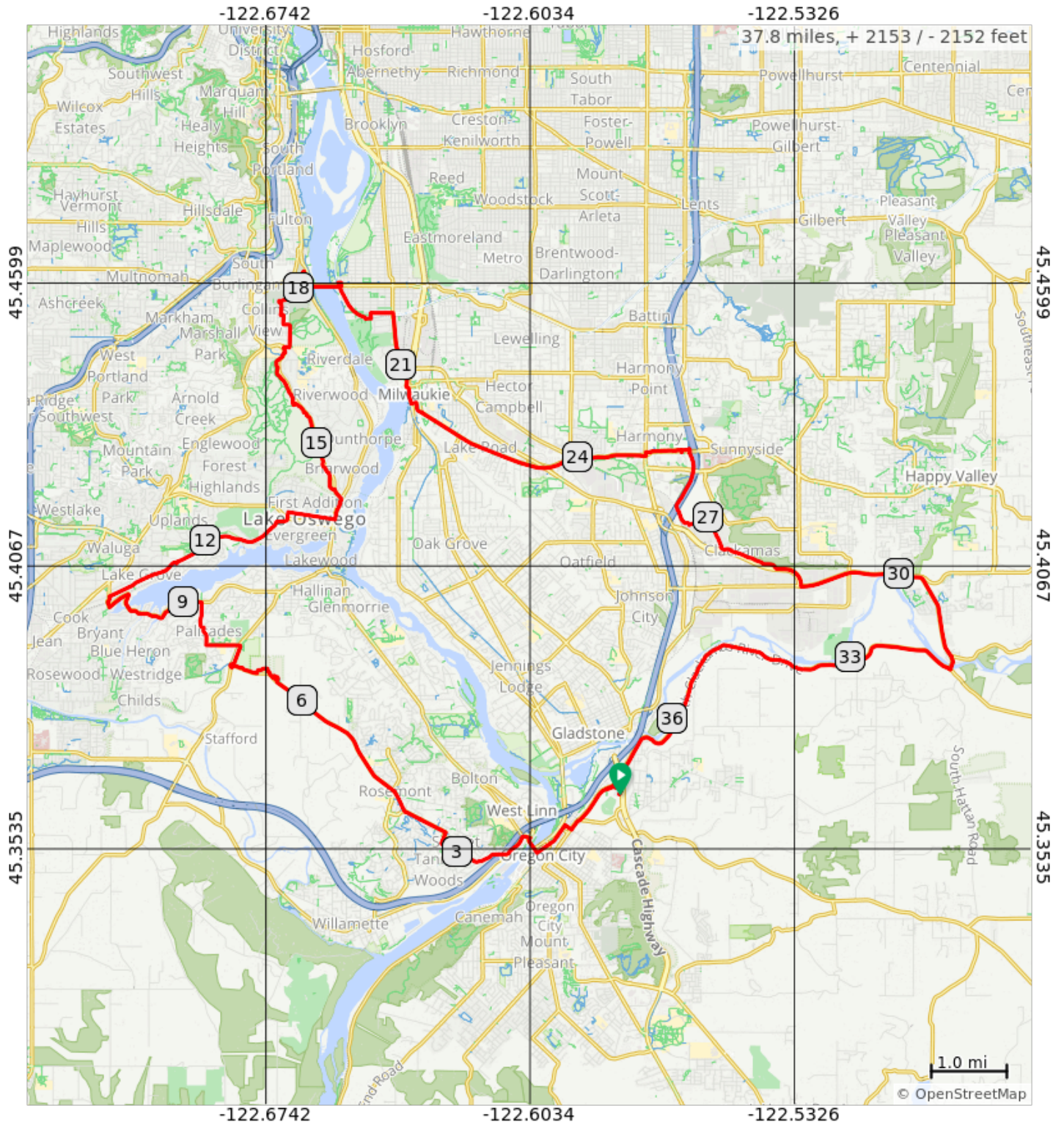


Lake Oswego from Oregon City



Lake Oswego from Oregon City

Num	Prev	Dist	Type	Note	Next
1.	0.0	0.0	📍	Start of route	0.1
2.	0.1	0.1	➡	R	0.1
3.	0.1	0.2	↙	Sharp L onto Prairie Schooner Way	0.0
4.	0.0	0.2	↖	Slight L onto Washington Street	0.9
5.	0.9	1.1	➡	R onto 15th Street	0.1
6.	0.1	1.2	⬅	L onto Main Street	0.5
7.	0.5	1.7	➡	R onto 7th Street, OR 43	0.2
8.	0.2	1.9	⬅	L onto Willamette Falls Drive	0.3
9.	0.3	2.2	↗	Keep R	0.1
10.	0.1	2.3	⬆	Continue onto Sunset Avenue	1.8

2.3 miles. +145/-31 feet

Num	Prev	Dist	Type	Note	Next
11.	1.8	4.0	➡	R onto Old Parker Road Trail	0.3
12.	0.3	4.3	↖	Keep L onto Old Parker Road Trail	0.0
13.	0.0	4.3	➡	R onto Salamo Road	0.0
14.	0.0	4.3	⬅	L onto Rosemont Road	2.1
15.	2.1	6.5	➡	R	0.0
16.	0.0	6.5	⬅	L onto Rosemont Trail	0.4
17.	0.4	6.9	↗	Slight R onto Rosemont Path at Luscher Farm	0.1
18.	0.1	7.0	➡	R onto Rosemont Path at Luscher Farm	0.3

4.7 miles. +222/-375 feet

Num	Prev	Dist	Type	Note	Next
19.	0.3	7.3	⬅	L onto Rosemont Path at Luscher Farm	0.0
20.	0.0	7.3	➡	R onto Rosemont Path at Luscher Farm	0.0
21.	0.0	7.3	⬅	L onto Rosemont Path at Luscher Farm	0.0
22.	0.0	7.4	⬅	L onto Rosemont Path at Luscher Farm	0.0
23.	0.0	7.4	⬅	L	0.0
24.	0.0	7.4	⬅	L	0.0
25.	0.0	7.4	⬅	L	0.0
26.	0.0	7.4	⬅	L onto Rosemont Path at Luscher Farm	0.0

0.4 miles. +5/-4 feet

Num	Prev	Dist	Type	Note	Next
27.	0.0	7.4	⬅	L onto Rosemont Path at Luscher Farm	0.0
28.	0.0	7.5	⬅	L onto Rosemont Path at Luscher Farm	0.0
29.	0.0	7.5	➡	R onto Rosemont Path at Luscher Farm	0.0
30.	0.0	7.5	⬅	L onto Rosemont Path at Luscher Farm	0.3
31.	0.3	7.7	➡	R onto Southwest Stafford Road	0.0
32.	0.0	7.8	⬅	L onto Overlook Drive	0.4
33.	0.4	8.2	➡	R onto Treetop Lane	0.2
34.	0.2	8.4	⬅	L onto Fernwood Drive	0.4

1.0 miles. +68/-56 feet

Num	Prev	Dist	Type	Note	Next
35.	0.4	8.8	←	L onto South Shore Boulevard	1.3
36.	1.3	10.1	←	L onto Lakeview Boulevard	0.3
37.	0.3	10.4	↗	Sharp R onto Bryant Road	0.2
38.	0.2	10.5	→	R onto Upper Drive	1.0
39.	1.0	11.5	↑	At roundabout, take exit 2 onto Iron Mountain Boulevard	1.5
40.	1.5	13.0	↗	Slight R onto Chandler Road	0.2
41.	0.2	13.3	→	R onto B Avenue	0.6
42.	0.6	13.9	←	L onto North State Street, OR 43	0.1

5.5 miles. +246/-411 feet

Num	Prev	Dist	Type	Note	Next
43.	0.1	14.0	↗	Slight R onto North State Street, OR 43	0.1
44.	0.1	14.1	↖	Keep L onto North State Street, OR 43	0.0
45.	0.0	14.1	↙	Sharp L onto North State Street, OR 43	0.0
46.	0.0	14.1	←	L onto E Avenue	0.0
47.	0.0	14.1	→	R onto Terwilliger Trail	2.3
48.	2.3	16.4	→	R	0.0
49.	0.0	16.5	→	R	0.0
50.	0.0	16.5	←	L onto South Terwilliger Boulevard	0.1
51.	0.1	16.6	↑	At roundabout, take exit 1 onto South Palater Road	0.1

2.7 miles. +370/-46 feet

Num	Prev	Dist	Type	Note	Next
52.	0.1	16.6	←	L onto South Palatine Hill Road	0.4
53.	0.4	17.1	↗	Keep R onto South Palatine Hill Road	0.1
54.	0.1	17.2	↗	Sharp R onto South Palatine Hill Road	0.0
55.	0.0	17.2	↻	Make a U-turn onto South Palatine Hill Road	0.0
56.	0.0	17.2	→	R	0.2
57.	0.2	17.4	→	R	0.1
58.	0.1	17.5	←	L	0.2
59.	0.2	17.7	→	R	0.0
60.	0.0	17.7	↖	Keep L	0.1
61.	0.1	17.9	↙	Sharp L	0.1
62.	0.1	18.0	→	R	0.1

1.4 miles. +29/-216 feet

Num	Prev	Dist	Type	Note	Next
63.	0.1	18.0	←	L	0.1
64.	0.1	18.1	↗	Keep R	1.0
65.	1.0	19.1	↙	Sharp L	0.1
66.	0.1	19.2	←	L onto Southeast Spokane Street	0.0
67.	0.0	19.2	↙	Sharp L onto Springwater on the Willamette	0.5
68.	0.5	19.7	↑	Continue onto Sellwood Gap	0.2
69.	0.2	19.9	↙	Sharp L onto Southeast Exeter Drive	0.1
70.	0.1	20.0	→	R onto Southeast Linn Street	0.3
71.	0.3	20.3	→	R onto Southeast 17th Avenue	0.1
72.	0.1	20.3	↗	Keep R	0.0

2.4 miles. +45/-193 feet

Num	Prev	Dist	Type	Note	Next
73.	0.0	20.3	←	L onto Southeast 17th Avenue	1.0
74.	1.0	21.3	→	R onto Southeast McLoughlin Boulevard	0.0
75.	0.0	21.3	↑	Continue onto Southeast McLoughlin Boulevard	0.1
76.	0.1	21.4	→	R onto Trolley Trail	0.1
77.	0.1	21.5	←	L	0.1
78.	0.1	21.6	→	R onto Southeast Main Street	0.2
79.	0.2	21.7	→	R onto Southeast Lake Road	1.9
80.	1.9	23.7	↗	Slight R onto Southeast Harmony Road	0.3

3.3 miles. +127/-113 feet

Num	Prev	Dist	Type	Note	Next
81.	0.3	23.9	→	R onto Southeast Harmony Road	0.9
82.	0.9	24.9	←	L onto Southeast 82nd Avenue, OR 213	0.0
83.	0.0	24.9	→	R onto Southeast Sunnyside Road	0.1
84.	0.1	25.0	←	L	0.0
85.	0.0	25.0	→	R	0.4
86.	0.4	25.4	→	R	0.0
87.	0.0	25.4	←	L onto Southeast Sunnyside Road	0.0
88.	0.0	25.4	↻	Make a U-turn onto Southeast Sunnyside Road	0.0
89.	0.0	25.4	→	R	0.0


1.8 miles. +105/-1 feet

Num	Prev	Dist	Type	Note	Next
90.	0.0	25.4	→	R	0.1
91.	0.1	25.5	↘	Sharp R onto I-205 Multi-Use Path	0.7
92.	0.7	26.3	→	R onto Sunrise Corridor Trail	0.4
93.	0.4	26.7	←	L onto Southeast Lawnfield Road	0.3
94.	0.3	27.0	→	R onto Southeast 98th Court	0.4
95.	0.4	27.4	→	R onto Southeast Mather Road	0.0
96.	0.0	27.4	←	L onto Sunrise Shared-Use Path	1.3
97.	1.3	28.7	←	L onto Southeast Highway 212, OR 212, OR 224	1.6
98.	1.6	30.2	↗	Keep R	0.0

4.8 miles. +95/-119 feet

Num	Prev	Dist	Type	Note	Next
99.	0.0	30.3	↗	Slight R onto Clackamas Highway, OR 224	1.1
100.	1.1	31.4	→	R onto South Springwater Road	0.2
101.	0.2	31.6	↘	Sharp R onto South Clackamas River Drive	5.5
102.	5.5	37.1	→	R	0.1
103.	0.1	37.2	↗	Slight R onto Washington Street	0.3
104.	0.3	37.5	↻	Make a U-turn onto Washington Street	0.1
105.	0.1	37.6	→	R	0.0
106.	0.0	37.6	←	L	0.2

7.4 miles. +171/-308 feet

Num	Prev	Dist	Type	Note	Next
107	0.2	37.8		End of route	0.0

0.2 miles. +0/-0 feet
