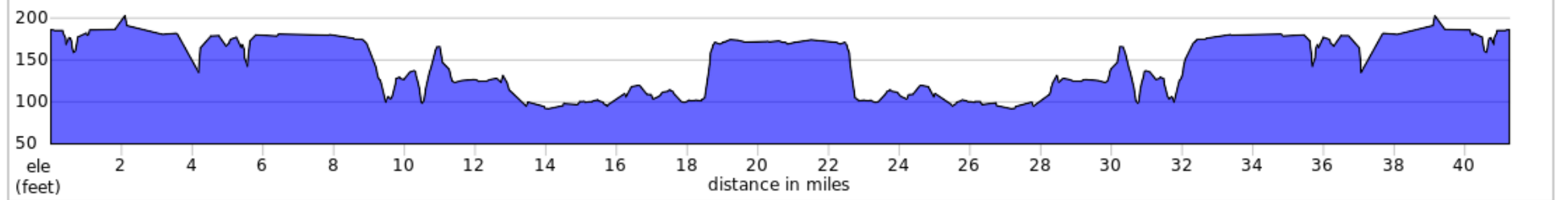
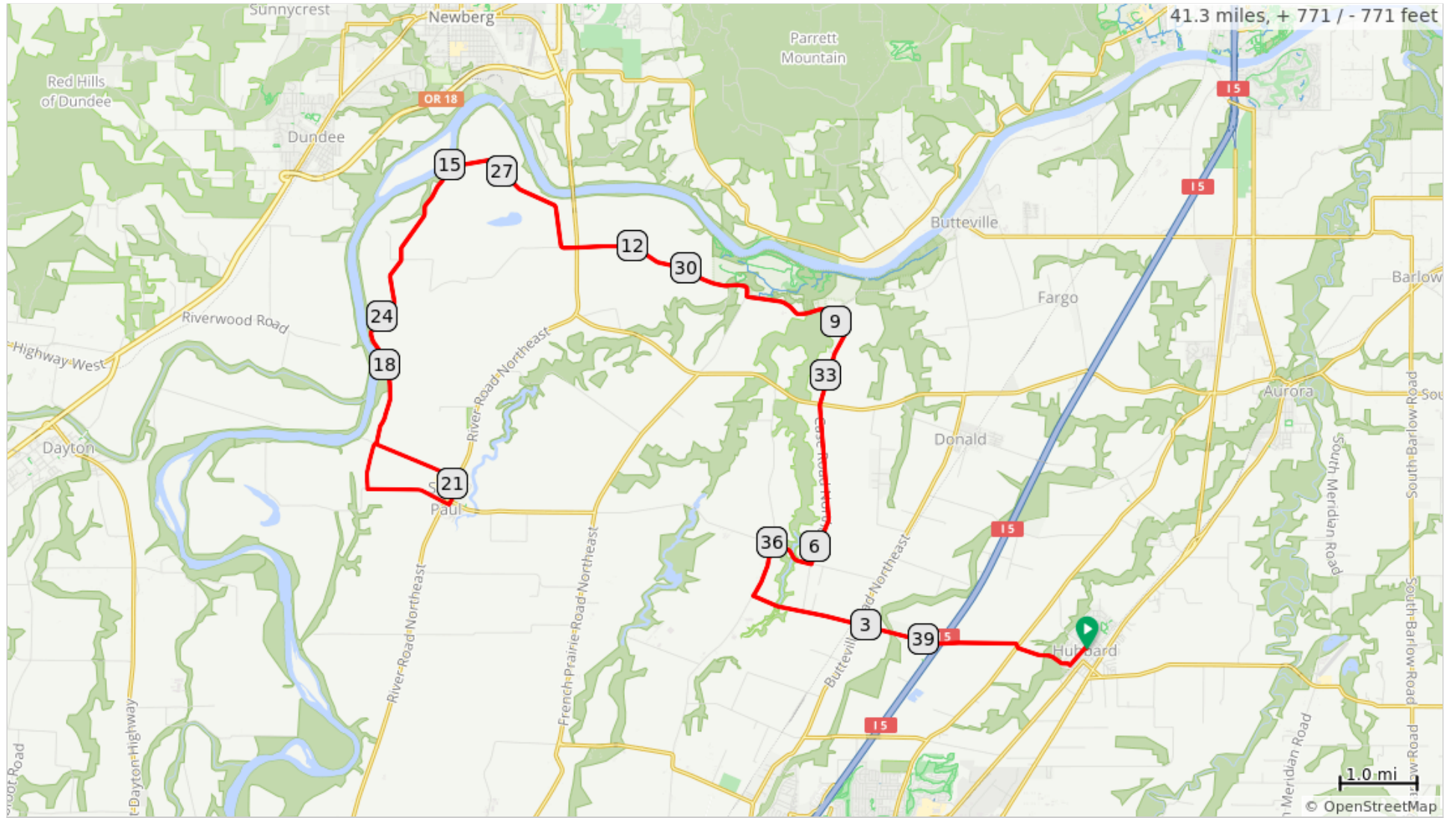




























Hubbard to St Paul via Champoeg Park (traced)



Hubbard to St Paul via Champoeg Park (traced)

Num	Dist	Prev	Type	Note	Next
1.	0.0	0.0		Start of route	0.0
2.	0.0	0.0		L onto 5th Street	0.3
3.	0.3	0.3		R onto J Street Northeast, CR 8	4.2
4.	4.5	4.2		R onto Arbor Grove Road Northeast	0.7
5.	5.2	0.7		R onto Saint Paul Highway Northeast	0.5
6.	5.8	0.5		L onto Case Road Northeast	4.5
7.	10.3	4.5		R onto Champoeg Road Northeast	2.6
8.	12.9	2.6		Keep R onto Champoeg Road Northeast, CR 13	6.1
9.	19.0	6.1		Keep R onto Riverside Drive Northeast, CR 401	0.6
10.	19.6	0.6		L onto Blanchet Avenue Northeast, CR 404	1.1
11.	20.7	1.1		L onto Second Street	0.1
12.	20.8	0.1		L onto Mission Avenue	0.1
13.	20.8	0.1		R onto Main Street, OR 219	0.3
14.	21.1	0.3		L onto Mission Road Northeast, CR 403	1.1
15.	22.2	1.1		Keep R	0.0
16.	22.3	0.0		Continue onto Riverside Drive Northeast, CR 401	6.0
17.	28.3	6.0		Keep L onto Champoeg Road Northeast, CR 13	2.1
18.	30.4	2.1		Continue onto Champoeg Road Northeast	0.5
19.	30.9	0.5		L onto Champoeg Road Northeast	1.1
20.	32.0	1.1		Keep R onto Case Road Northeast	3.4
21.	35.5	3.4		R onto Saint Paul Highway Northeast	0.5
22.	36.0	0.5		L onto Arbor Grove Road Northeast	0.7
23.	36.7	0.7		L onto Broadacres Road Northeast, CR 417	4.2
24.	40.9	4.2		L onto 5th Street	0.3
25.	41.2	0.3		R onto D Street	0.0
26.	41.3	0.0		End of route	0.0

41.3 miles. +754/-754 feet