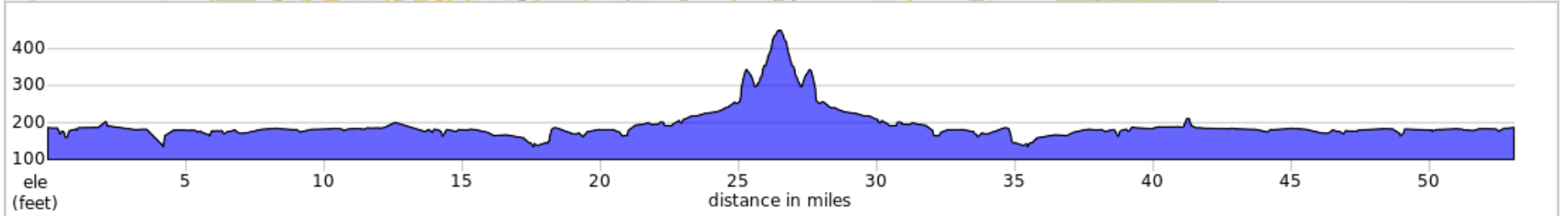
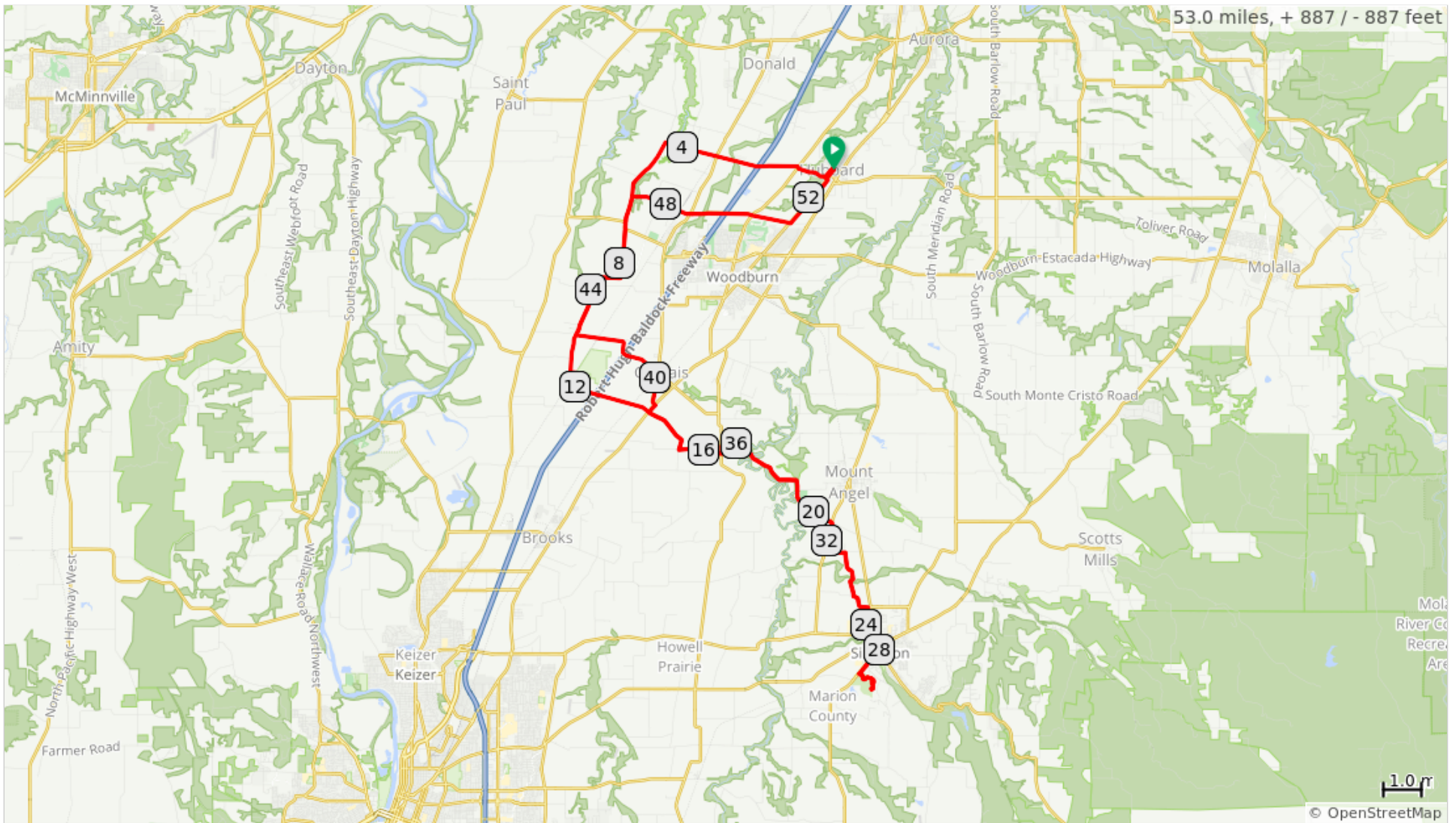




































Hubbard to Oregon Gardens



53.0 miles, + 887 / - 887 feet



Hubbard to Oregon Gardens

Num	Dist	Prev	Type	Note	Next
1.	0.0	0.0		Start of route	0.0
2.	0.0	0.0		L onto 5th Street	0.3
3.	0.3	0.3		R onto J Street Northeast, CR 8	4.2
4.	4.5	4.2		L onto Arbor Grove Road Northeast	2.4
5.	6.9	2.4		L onto Hillsboro-Silverton Highway Northeast, OR 219	0.2
6.	7.1	0.2		R onto Arbor Grove Road Northeast	8.2
7.	15.3	8.2		Sharp L onto Wabash Drive Northeast, CR 622	1.1
8.	16.4	1.1		L onto Howell Prairie Road Northeast, CR 51	0.2
9.	16.6	0.2		R onto Waypark Drive Northeast, CR 632A	2.6
10.	19.2	2.6		R onto 114th Avenue Northeast, CR 632	1.3
11.	20.5	1.3		Keep R	0.0
12.	20.5	0.0		Slight R onto Mount Angel Highway Northeast, CR 18	0.8
13.	21.3	0.8		Sharp L onto Downs Road Northeast, CR 646	0.5
14.	21.7	0.5		R onto Gallon House Road Northeast, CR 647	1.2
15.	23.0	1.2		L onto Hobart Road Northeast, CR 649	0.5
16.	23.5	0.5		R onto North James Street	0.7
17.	24.2	0.7		L onto Schlador Street	0.3
18.	24.5	0.3		L onto North Water Street	0.1
19.	24.5	0.1		Slight R onto North Water Street, OR 214	0.1
20.	24.6	0.1		L	0.0
21.	24.6	0.0		R	0.2
22.	24.9	0.2		R onto West Main Street, OR 213	0.1
23.	25.0	0.1		Continue onto West Main Street	0.7
24.	25.7	0.7		Make a U-turn onto West Main Street	0.0
25.	25.7	0.0		Make a U-turn onto West Main Street	0.0
26.	25.7	0.0		L	0.7
27.	26.4	0.7		Sharp R	0.0
28.	26.4	0.0		L	0.0
29.	26.5	0.0		R	0.0
30.	26.5	0.0		L	0.1
31.	26.6	0.1		L	0.1
32.	26.7	0.1		Keep R	0.1
33.	26.8	0.1		L	0.2
34.	27.0	0.2		R	0.1

27.0 miles. +604/-436 feet

Num	Dist	Prev	Type	Note	Next
35.	27.1	0.1	→	R	0.2
36.	27.2	0.2	→	R onto West Main Street	0.7
37.	27.9	0.7	↑	Continue onto West Main Street, OR 213	0.2
38.	28.1	0.2	←	L onto North 1st Street, OR 214, OR 213	0.3
39.	28.4	0.3	←	L onto East C Street, OR 214	0.1
40.	28.5	0.1	→	R onto North Water Street	0.1
41.	28.6	0.1	→	R onto Brown Street	0.3
42.	28.8	0.3	→	R onto North James Street	0.7
43.	29.5	0.7	←	L onto Hobart Road Northeast, CR 649	0.5
44.	30.1	0.5	→	R onto Gallon House Road Northeast, CR 647	1.2
45.	31.3	1.2	←	L onto Downs Road Northeast, CR 646	0.5
46.	31.8	0.5	↘	Sharp R onto Mount Angel Highway Northeast, CR 18	0.8
47.	32.5	0.8	↙	Keep L	0.0
48.	32.6	0.0	↙	Slight L onto Hook Road Northeast, CR 49	1.1
49.	33.6	1.1	↘	Keep R onto 114th Avenue Northeast, CR 632	0.2
50.	33.8	0.2	←	L onto 114th Avenue Northeast, CR 632A	2.6
51.	36.4	2.6	←	L onto Howell Prairie Road Northeast, CR 51	0.2
52.	36.6	0.2	→	R onto Wabash Drive Northeast, CR 622	1.1
53.	37.7	1.1	↘	Sharp R onto Duck Inn Road Northeast, CR 623	1.4
54.	39.1	1.4	→	R onto Portland Road Northeast, OR 99E	0.2
55.	39.3	0.2	←	L onto Checkerboard Road Northeast, CR 72	0.7
56.	40.0	0.7	↙	Sharp L onto Alder Avenue	0.2
57.	40.2	0.2	←	L onto Douglas Avenue, CR 5	2.6
58.	42.8	2.6	→	R onto Manning Road Northeast	3.3
59.	46.2	3.3	←	L onto Hillsboro-Silverton Highway Northeast, OR 219	0.2
60.	46.3	0.2	→	R onto Arbor Grove Road Northeast	0.7
61.	47.0	0.7	↘	Sharp R onto Arbor Grove Road Northeast	0.0
62.	47.0	0.0	→	R onto Crosby Road Northeast, CR 505	4.2
63.	51.2	4.2	←	L onto Front Street Northeast, CR 70	1.5
64.	52.7	1.5	←	L onto J Street Northeast, CR 8	0.1
65.	52.7	0.1	→	R onto 4th Street	0.3
66.	53.0	0.3	←	L onto D Street	0.0
67.	53.0	0.0	📍	End of route	0.0

26.1 miles. +254/-390 feet