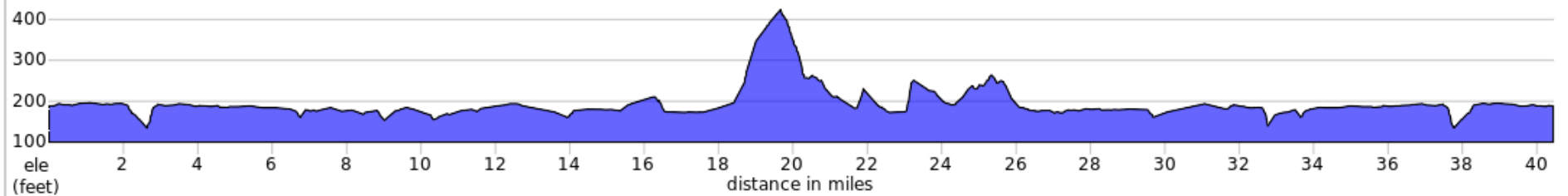
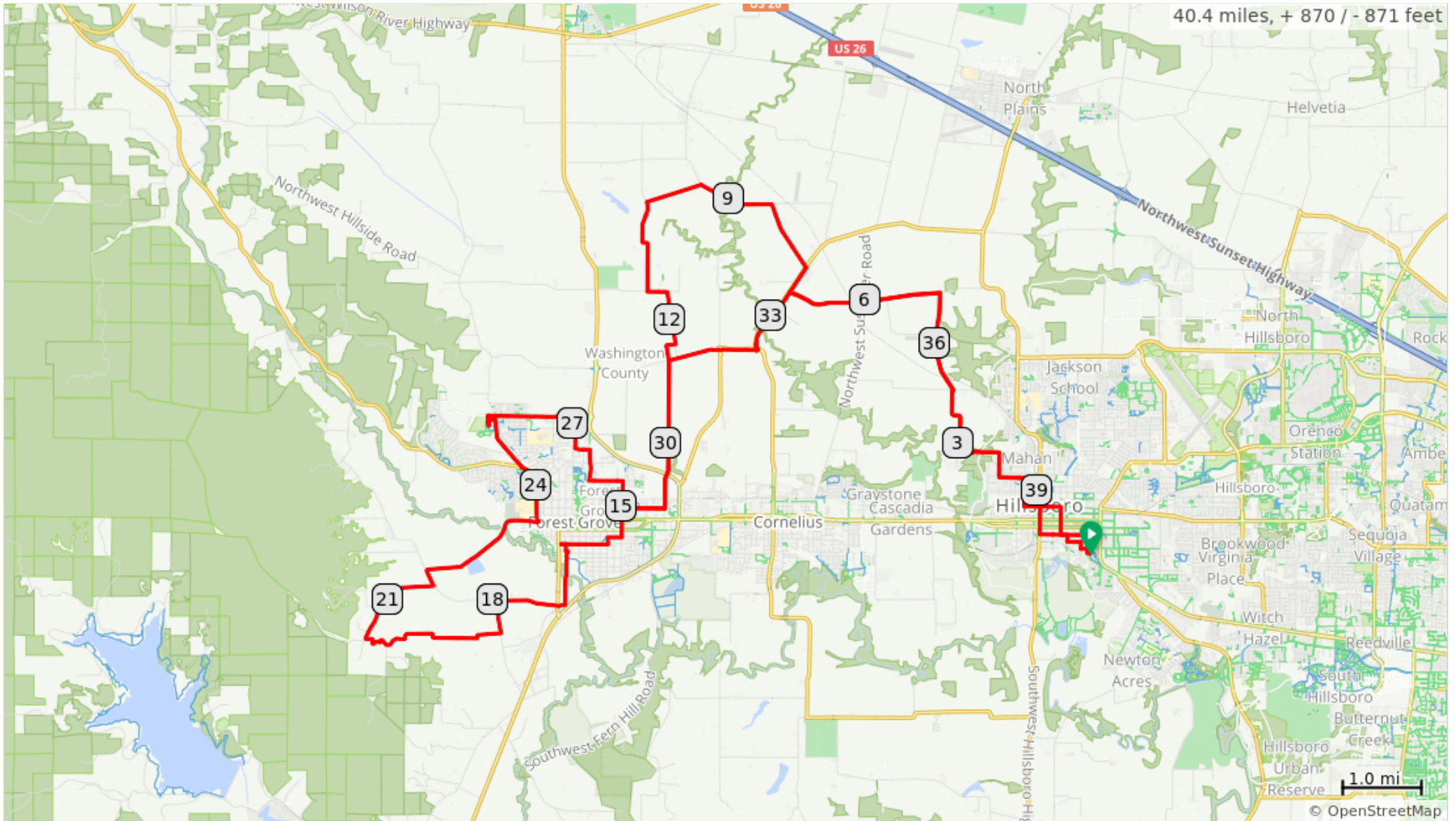




































# Shute Park to Thatcher Park via Carpenter Creek



40.4 miles, + 870 / - 871 feet



Shute Park to Thatcher Park via Carpenter Creek

Num	Dist	Prev	Type	Note	Next
1.	0.0	0.0		Start of route	0.0
2.	0.0	0.0		R onto Southeast 8th Avenue	0.2
3.	0.3	0.2		L onto Southeast Walnut Street	0.3
4.	0.5	0.3		Continue onto Southeast Walnut Street	0.1
5.	0.6	0.1		R onto Southeast 4th Avenue	0.4
6.	1.0	0.4		L onto East Main Street	0.5
7.	1.4	0.5		R onto Northwest Connell Avenue	0.4
8.	1.8	0.4		L onto Northwest Garibaldi Street	0.3
9.	2.1	0.3		R onto Northwest 10th Avenue	0.3
10.	2.4	0.3		Keep L onto Northwest Padgett Road	1.4
11.	3.8	1.4		R onto Northwest Hornecker Road	0.0
12.	3.8	0.0		Sharp L onto Northwest Leisy Road	1.3
13.	5.1	1.3		L onto Northwest Wren Road	1.0
14.	6.1	1.0		Keep R onto Northwest Wren Road	0.9
15.	7.0	0.9		Sharp R onto Northwest Wren Road	0.2
16.	7.2	0.2		Sharp R onto Northwest Cornelius Schefflin Road	0.4
17.	7.6	0.4		L onto Northwest Roy Road	1.9
18.	9.4	1.9		L onto Northwest Chalmers Lane	0.7
19.	10.2	0.7		L onto Northwest Evers Road	1.2
20.	11.4	1.2		L onto Northwest Osterman Road	0.9
21.	12.3	0.9		R onto Northwest Heesacker Road	0.3
22.	12.6	0.3		Continue onto Northwest Porter Road	1.4
23.	13.9	1.4		Sharp R onto Northwest Porter Road	0.5
24.	14.5	0.5		R onto 22nd Avenue	0.5
25.	15.0	0.5		L onto Hawthorne Street	0.4
26.	15.4	0.4		R onto 18th Avenue	0.2
27.	15.6	0.2		L onto Elm Street	0.1
28.	15.6	0.1		R onto 17th Avenue	0.6
29.	16.3	0.6		R onto A Street	0.1
30.	16.4	0.1		L onto 16th Avenue	0.0
31.	16.4	0.0		R	0.0
32.	16.4	0.0		R onto B Street Trail	0.7
33.	17.1	0.7		R onto Southwest Carnation Road	0.9
34.	18.0	0.9		L onto Southwest Dilley Road	0.4

18.0 miles. +226/-241 feet

Num	Dist	Prev	Type	Note	Next
35.	18.4	0.4	→	R onto Southwest Plumlee Road	2.0
36.	20.4	2.0	→	R onto Southwest Carpenter Creek Road	0.5
37.	20.9	0.5	→	R onto Southwest Carpenter Creek Road	0.8
38.	21.7	0.8	↙	Sharp L onto Southwest Stringtown Road	0.2
39.	21.9	0.2	↗	Keep R onto Southwest Ritchey Road	0.0
40.	21.9	0.0	↗	Slight R onto Southwest Ritchey Road	1.7
41.	23.6	1.7	←	L onto E Street, OR 8	0.8
42.	24.4	0.8	→	R onto Thatcher Road	0.0
43.	24.4	0.0	←	L onto Thatcher Road	0.8
44.	25.1	0.8	↙	Sharp L	0.0
45.	25.1	0.0	→	R onto Thatcher Park Trails	0.0
46.	25.2	0.0	↗	Keep R onto Thatcher Park Trails	0.0
47.	25.2	0.0	←	L onto Northwest David Hill Road	0.0
48.	25.2	0.0	←	L	0.1
49.	25.3	0.1	←	L	0.0
50.	25.4	0.0	←	L	0.0
51.	25.4	0.0	↙	Sharp L	0.1
52.	25.5	0.1	↙	Sharp L onto Thatcher Park Trails	0.0
53.	25.5	0.0	←	L onto Northwest David Hill Road	0.0
54.	25.6	0.0	←	L	0.1
55.	25.6	0.1	→	R onto Northwest David Hill Road	0.0
56.	25.7	0.0	→	R onto Thatcher Park Trails	0.0
57.	25.7	0.0	←	L	0.0
58.	25.7	0.0	←	L onto Northwest Thatcher Road	0.0
59.	25.7	0.0	↘	Sharp R onto Northwest David Hill Road	0.4
60.	26.1	0.4	↗	Keep R onto Northwest David Hill Road	0.5
61.	26.6	0.5	↻	Make a U-turn onto Northwest David Hill Road	0.1
62.	26.7	0.1	↙	Sharp L onto Northwest David Hill Road	0.2
63.	26.9	0.2	↘	Sharp R onto Main Street	0.4
64.	27.3	0.4	←	L onto Bonnie Lane	0.2
65.	27.5	0.2	→	R onto Northwest Sunset Drive	0.4
66.	27.9	0.4	←	L onto 26th Avenue	0.4
67.	28.3	0.4	→	R onto Hawthorne Street	0.3
68.	28.6	0.3	←	L onto 22nd Avenue	0.5

10.7 miles. +404/-428 feet

Num	Dist	Prev	Type	Note	Next
69.	29.2	0.5	←	L onto Oak Street	1.9
70.	31.1	1.9	→	R onto Northwest Verboort Road	0.7
71.	31.7	0.7	↑	At roundabout, take exit 2 onto Northwest Verboort Road	0.5
72.	32.2	0.5	↑	At roundabout, take exit 2 onto Northwest Cornelius Schefflin Road	0.2
73.	32.3	0.2	↙	Sharp L onto Northwest Cornelius Schefflin Road	0.1
74.	32.5	0.1	↑	At roundabout, take exit 3 onto Northwest Cornelius Schefflin Road	0.9
75.	33.4	0.9	→	R onto Northwest Wren Road	2.0
76.	35.3	2.0	→	R onto Northwest Leisy Road	1.3
77.	36.6	1.3	↘	Sharp R onto Northwest Hornecker Road	0.0
78.	36.6	0.0	←	L onto Northwest Padgett Road	1.7
79.	38.3	1.7	←	L onto Northwest Garibaldi Street	0.3
80.	38.6	0.3	→	R onto Northwest Connell Avenue	0.2
81.	38.8	0.2	←	L onto Northwest Jackson Street	0.2
82.	39.0	0.2	→	R onto North 1st Avenue	0.4
83.	39.4	0.4	↑	Continue onto South 1st Avenue, OR 219	0.2
84.	39.5	0.2	←	L onto Southeast Walnut Street	0.2
85.	39.7	0.2	↑	Continue onto Southeast Walnut Street	0.2
86.	39.9	0.2	→	R onto Southeast 5th Avenue	0.1
87.	40.0	0.1	←	L onto Southeast Cedar Street	0.2
88.	40.2	0.2	→	R onto Southeast 7th Avenue	0.1
89.	40.2	0.1	←	L onto Southeast Maple Street	0.1
90.	40.3	0.1	→	R onto Southeast 8th Avenue	0.1
91.	40.4	0.1	←	L	0.1
92.	40.4	0.1	→	R onto Southeast 8th Avenue	0.0

11.8 miles. +171/-163 feet