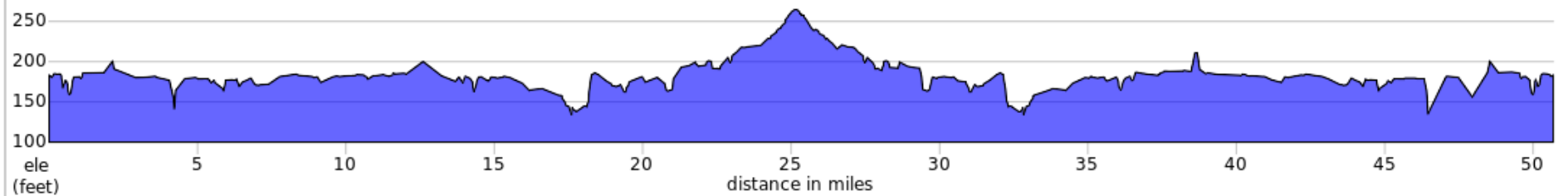
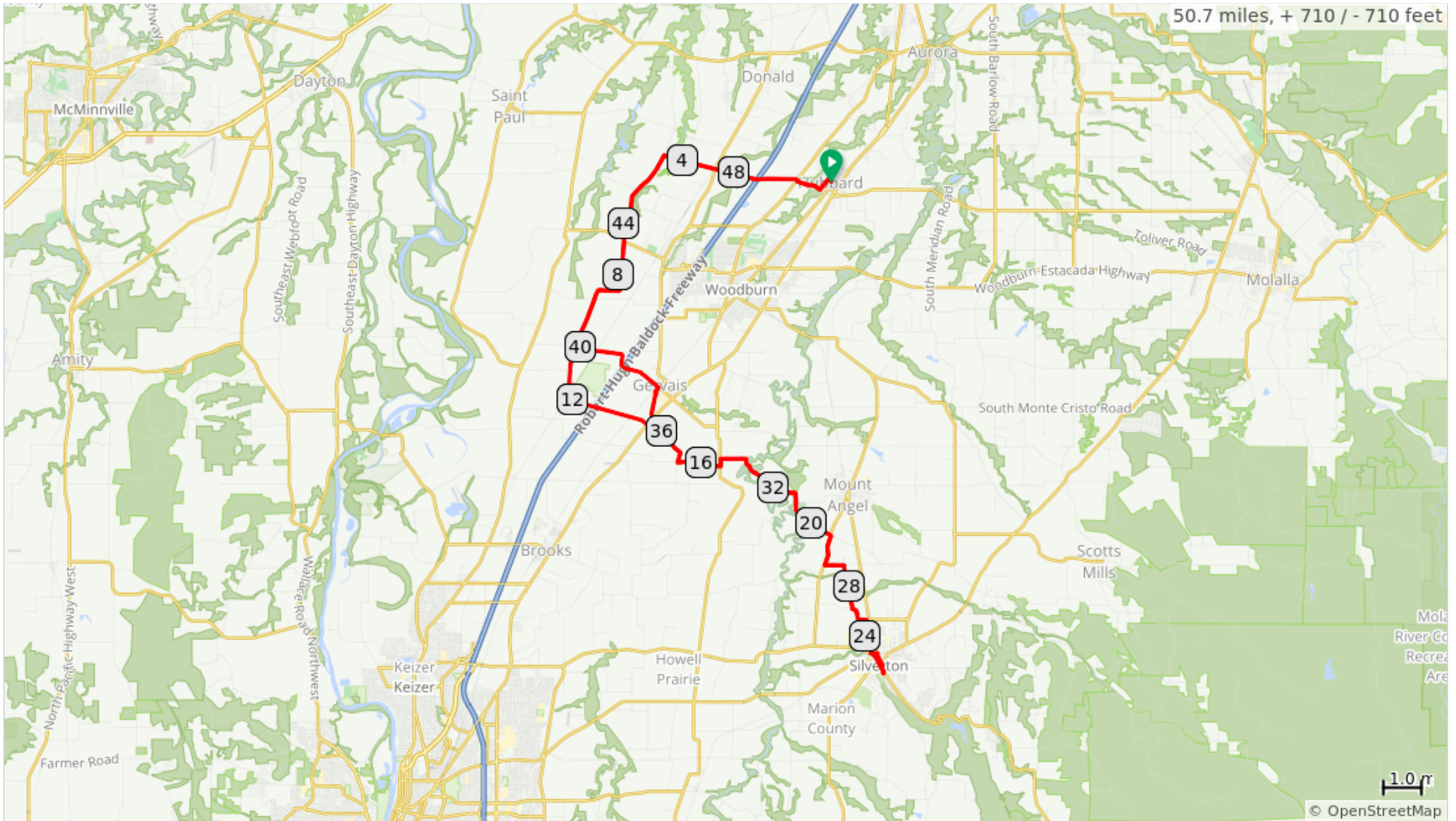




































# Hubbard to Silverton



50.7 miles, + 710 / - 710 feet



## Hubbard to Silverton

Num	Dist	Prev	Type	Note	Next
1.	0.0	0.0		Start of route	0.1
2.	0.1	0.1		L onto 7th Street	0.3
3.	0.4	0.3		Continue onto 7th Street	0.0
4.	0.4	0.0		R onto J Street Northeast, CR 8	4.2
5.	4.6	4.2		L onto Arbor Grove Road Northeast	2.4
6.	6.9	2.4		L onto Hillsboro-Silverton Highway Northeast, OR 219	0.2
7.	7.1	0.2		R onto Arbor Grove Road Northeast	8.2
8.	15.3	8.2		Sharp L onto Wabash Drive Northeast, CR 622	1.1
9.	16.4	1.1		L onto Howell Prairie Road Northeast, CR 51	0.2
10.	16.6	0.2		R onto Waypark Drive Northeast, CR 632A	2.6
11.	19.2	2.6		R onto 114th Avenue Northeast, CR 632	1.3
12.	20.5	1.3		Keep R	0.0
13.	20.5	0.0		Slight R onto Mount Angel Highway Northeast, CR 18	0.8
14.	21.3	0.8		Sharp L onto Downs Road Northeast, CR 646	0.5
15.	21.8	0.5		R onto Gallon House Road Northeast, CR 647	1.2
16.	23.0	1.2		L onto Hobart Road Northeast, CR 649	0.5
17.	23.5	0.5		R onto North James Street	0.7
18.	24.2	0.7		L onto Schlador Street	0.3
19.	24.5	0.3		L onto North Water Street	0.1
20.	24.6	0.1		Slight R onto North Water Street, OR 214	0.1
21.	24.6	0.1		L	0.0
22.	24.7	0.0		R	0.2
23.	24.8	0.2		L onto High Street	0.0
24.	0.0	-24.8		L onto North Water Street, OR 214	24.9
25.	24.9	24.9		Continue onto South Water Street, OR 214	0.2
26.	25.1	0.2		R	0.1
27.	25.2	0.1		L onto South Water Street, OR 214	0.1
28.	25.3	0.1		R onto Lewis Street, OR 214	0.1
29.	25.4	0.1		L onto South 1st Street, OR 214	0.0
30.	25.4	0.0		Continue onto North 1st Street, OR 214, OR 213	0.3
31.	25.8	0.3		L onto East C Street, OR 214	0.1
32.	25.9	0.1		R onto North Water Street	0.1
33.	25.9	0.1		R onto Brown Street	0.3
34.	26.2	0.3		R onto North James Street	0.7

26.2 miles. +380/-333 feet

Num	Dist	Prev	Type	Note	Next
35.	26.9	0.7	←	L onto Hobart Road Northeast, CR 649	0.5
36.	27.4	0.5	→	R onto Gallon House Road Northeast, CR 647	1.2
37.	28.7	1.2	←	L onto Downs Road Northeast, CR 646	0.5
38.	29.1	0.5	↘	Sharp R onto Mount Angel Highway Northeast, CR 18	0.8
39.	29.9	0.8	↖	Keep L	0.0
40.	29.9	0.0	↖	Slight L onto Hook Road Northeast, CR 49	1.1
41.	31.0	1.1	↗	Keep R onto 114th Avenue Northeast, CR 632	0.2
42.	31.2	0.2	←	L onto 114th Avenue Northeast, CR 632A	2.6
43.	33.8	2.6	←	L onto Howell Prairie Road Northeast, CR 51	0.2
44.	34.0	0.2	→	R onto Wabash Drive Northeast, CR 622	1.1
45.	35.1	1.1	↘	Sharp R onto Duck Inn Road Northeast, CR 623	1.4
46.	36.5	1.4	→	R onto Portland Road Northeast, OR 99E	0.2
47.	36.7	0.2	←	L onto Checkerboard Road Northeast, CR 72	0.7
48.	37.4	0.7	↙	Sharp L onto Alder Avenue	0.2
49.	37.6	0.2	←	L onto Douglas Avenue, CR 5	2.6
50.	40.2	2.6	→	R onto Manning Road Northeast	3.3
51.	43.6	3.3	←	L onto Hillsboro-Silverton Highway Northeast, OR 219	0.2
52.	43.7	0.2	→	R onto Arbor Grove Road Northeast	2.4
53.	46.1	2.4	→	R onto Broadacres Road Northeast, CR 417	4.2
54.	50.3	4.2	←	L onto 7th Street	0.3
55.	50.6	0.3	→	R onto D Street	0.1
56.	50.7	0.1	📍	End of route	0.0

24.5 miles. +317/-352 feet