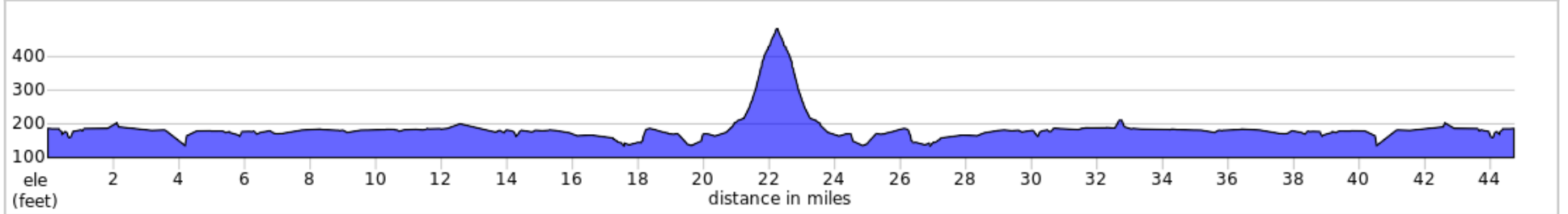
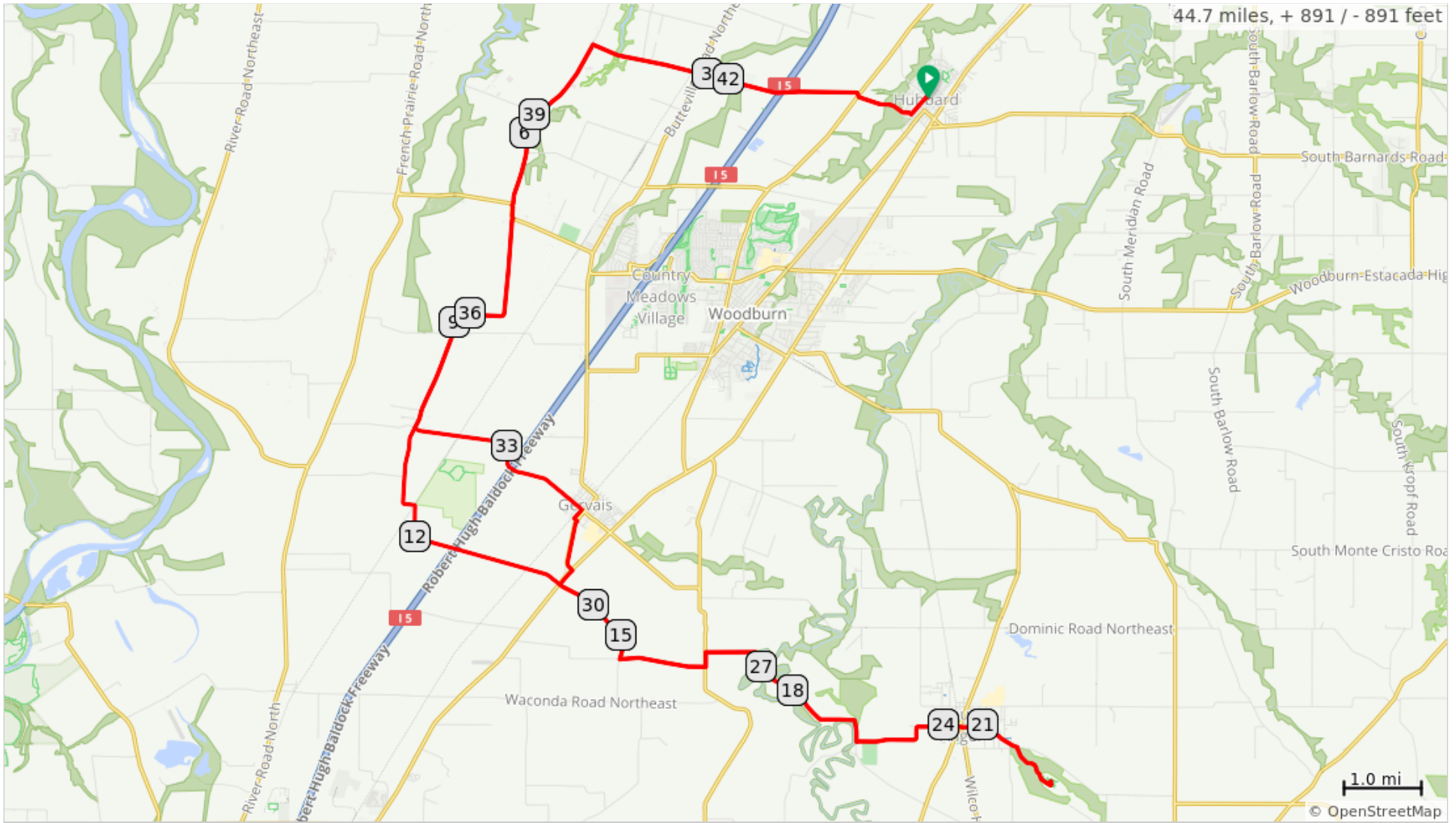




































# Hubbard to Mt Angel Abbey



44.7 miles, + 891 / - 891 feet



Hubbard to Mt Angel Abbey

Num	Dist	Prev	Type	Note	Next
1.	0.0	0.0		Start of route	0.0
2.	0.0	0.0		L onto 5th Street	0.3
3.	0.3	0.3		R onto J Street Northeast, CR 8	4.2
4.	4.5	4.2		L onto Arbor Grove Road Northeast	2.4
5.	6.9	2.4		L onto Hillsboro-Silverton Highway Northeast, OR 219	0.2
6.	7.1	0.2		R onto Arbor Grove Road Northeast	8.2
7.	15.3	8.2		Sharp L onto Wabash Drive Northeast, CR 622	1.1
8.	16.4	1.1		L onto Howell Prairie Road Northeast, CR 51	0.2
9.	16.6	0.2		R onto Waypark Drive Northeast, CR 632A	2.6
10.	19.2	2.6		L onto West Church Road Northeast, CR 632	1.7
11.	20.9	1.7		Continue onto East College Street	0.6
12.	21.5	0.6		R onto Abbey Drive	0.7
13.	22.2	0.7		L	0.0
14.	22.2	0.0		L	0.0
15.	22.2	0.0		R	0.0
16.	22.2	0.0		R	0.0
17.	22.2	0.0		L	0.0
18.	22.3	0.0		L	0.0
19.	22.3	0.0		R	0.0
20.	22.3	0.0		R onto Abbey Drive	0.7
21.	23.0	0.7		L onto East College Road Northeast, CR 17	0.6
22.	23.6	0.6		Continue onto East Church Street	1.7
23.	25.3	1.7		R onto 114th Avenue Northeast, CR 632A	2.6
24.	27.9	2.6		L onto Howell Prairie Road Northeast, CR 51	0.2
25.	28.1	0.2		R onto Wabash Drive Northeast, CR 622	1.1
26.	29.2	1.1		Sharp R onto Duck Inn Road Northeast, CR 623	1.4
27.	30.6	1.4		R onto Portland Road Northeast, OR 99E	0.2
28.	30.8	0.2		L onto Checkerboard Road Northeast, CR 72	0.7
29.	31.5	0.7		Sharp L onto Alder Avenue	0.2
30.	31.7	0.2		L onto Douglas Avenue, CR 5	2.6
31.	34.3	2.6		R onto Manning Road Northeast	3.3
32.	37.6	3.3		L onto Hillsboro-Silverton Highway Northeast, OR 219	0.2
33.	37.8	0.2		R onto Arbor Grove Road Northeast	2.4
34.	40.2	2.4		R onto Broadacres Road Northeast, CR 417	4.2

40.2 miles. +793/-800 feet

Num	Dist	Prev	Type	Note	Next
35.	44.4	4.2	←	L onto 5th Street	0.3
36.	44.7	0.3	→	R onto D Street	0.0
37.	44.7	0.0	📍	End of route	0.0

4.5 miles. +0/-0 feet